





Rugg Brook

St Albans, VT

Legend

-  VT Town Boundaries
-  Lakes and Ponds
-  Streams
-  Rugg Brook Watershed

The watershed boundary was created by Pioneer Environmental Associates, LLC and amended by ANR. While considerable effort has gone into ensuring the information on this map is accurate, it should not be used as a final determination whether or not a site drains to an impaired watershed. A site's receiving water is based on the final destination of runoff from the site.

